




# Spatial data Collection, Integration and Insights

*Geospatial NxT offers a wide portfolio of products and solutions that cater to the needs of a diverse set of industrial sectors. Whether our clients are using location intelligence for strategic business planning or coordinating construction and maintenance activities in the field, Geospatial NxT offerings can help them collect and analyze spatial data to produce real-time location insights that help optimize efficiency, improve safety and reduce costs.*



## Meaningful ROI and Future-Readiness

Mindtree leverages advanced technologies across the entire location information value chain — data collection, processing, analysis, visualization, and integration with various enterprise systems — to empower our customers across sectors with the spatial insights they need to augment their decisions in a time-efficient and cost-effective manner.

<p><b>740</b> Geospatial/GIS projects</p> 	<p><b>140</b> Photogrammetry LiDAR projects</p> 	<p><b>15</b> BIM GIS Integration scan to BIM solution</p> 
---	---	---

Our products and solutions bring tangible outcomes for our clients, including:

<p><b>20%</b> reduction in labor hours</p>	<p><b>20%</b> improvement in field productivity</p>	<p><b>10%</b> increase in construction design efficiency</p>
--	---	--

## Products and Solutions for Every Industry

Mindtree Geospatial NxT product and solutions enable data visualization, workflow productivity, and information exchange among engineers, project managers, business leaders and other stakeholders across a variety of industries — including utility, telecom, retail, BFSI, mining, and government. Customers rely on our products and solutions to aggregate spatial data from multiple sources, and then convert that into actionable insights, which can be visualized through our highly intuitive and easily configurable GIS platform. Our offerings are used to keep construction projects on schedule, maintain road safety, ensure resilient power grids, design civil infrastructures, and optimize supply chain routes. Other high-value use cases include a variety of targeted interventions based on the location data of consumers, businesses, equipment, or assets.

## Turn Industry 4.0 into a Growth Engine.

Want to know more about how our track and trace solution, Material NxT, is part of a holistic approach to a profitable Industry 4.0 transformations? Visit [URL] to learn how Mindtree NxT is enabling organizations to engage customers like never before, anticipate their needs, and respond with incredible speed and precision.



## About Mindtree

Mindtree [NSE: MINDTREE] is a global technology consulting and IT services company that enables enterprises across industries to drive superior competitive advantage, customer experiences and business outcomes by harnessing digital and cloud technologies. A digital transformation partner to more than 275 of the world's most pioneering enterprises, Mindtree brings extensive domain, technology and consulting expertise to help reimagine business models, accelerate innovation and maximize growth. As a socially and environmentally responsible business, Mindtree is focused on growth as well as sustainability in building long-term stakeholder value. Powered by more than 35,000 talented and entrepreneurial professionals across 24 countries, Mindtree — a Larsen & Toubro Group company — is consistently recognized among the best places to work.

To learn more about us, visit [www.mindtree.com](http://www.mindtree.com) or [@Mindtree\\_Ltd](https://twitter.com/Mindtree_Ltd).